

THIS MAP IS FOR ASSESSMENT PURPOSES. IT IS NOT VALID FOR LEGAL DESCRIPTION OR CONVEYANCE.

THE HORIZONTAL DATUM IS THE MASSACHUSETTS STATE PLANE COORDINATE SYSTEM, NAD 83.

PREPARED BY: DEPT. OF PLANNING & DEVELOPMENT

DATA SOURCES: TOWN OF GREENFIELD & MASSGIS, APRIL 2008

REVISED & REPRINTED BY



Precision Mapping. Geospatial Solutions.


11 Pleasant Street, Littleton, NH 03561
800.322.4540 - www.cai-tech.com

LEGEND

- LOT LINE
- FORMER LOT LINE
- LOT LINE / EDGE OF WATER
- RIGHT OF WAY LINE
- PAPER STREET ROW
- TOWN BOUNDARY
- EASEMENT LINE
- MAP SHEET EDGE
- MAP LOT #
- FORMER LOT #
- HOUSE STREET #
- AREA (ACRES OF SQUARE FEET)
- TAX MAP SHEET #

22 (22) 22 2.2 A or 22,222 SF 002

SCALE: 1" = 50'



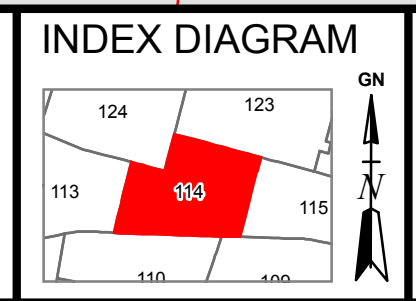

FEET: 0 25 50 100 150
METERS: 0 10 20 30

REVISED TO: JANUARY, 2019

PROPERTY MAPS

GREENFIELD

MASSACHUSETTS



MAP NO.

114