

THIS MAP IS FOR ASSESSMENT PURPOSES. IT IS NOT VALID FOR LEGAL DESCRIPTION OR CONVEYANCE.

THE HORIZONTAL DATUM IS THE MASSACHUSETTS STATE PLANE COORDINATE SYSTEM, NAD 83.

PREPARED BY: DEPT. OF PLANNING & DEVELOPMENT

DATA SOURCES: TOWN OF GREENFIELD & MASSGIS, APRIL 2008

REVISED & REPRINTED BY



Precision Mapping, Geospatial Solutions


11 Pleasant Street, Littleton, NH 03561  
800.322.4540 - www.cai-tech.com

**LEGEND**

LOT LINE	---	EASEMENT LINE	---
FORMER LOT LINE	---	MAP SHEET EDGE	---
LOT LINE / EDGE OF WATER	---	MAP LOT #	---
RIGHT OF WAY LINE	---	FORMER LOT #	---
PAPER STREET ROW	---	HOUSE STREET #	---
TOWN BOUNDARY	---	AREA (ACRES OF SQUARE FEET)	---
		TAX MAP SHEET #	---

22 (22) 22 2.2 A or 22,222 SF 002

SCALE: 1" = 50'

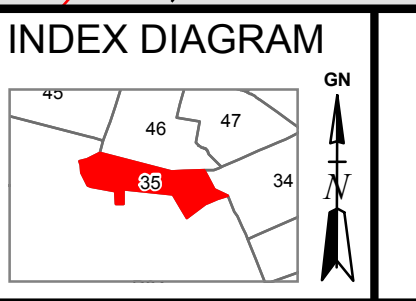



REVISIO TO: JANAURY, 2019

PROPERTY MAPS

**GREENFIELD**

MASSACHUSETTS



MAP NO.

**35**