

THIS MAP IS FOR ASSESSMENT PURPOSES. IT IS NOT VALID FOR LEGAL DESCRIPTION OR CONVEYANCE.

THE HORIZONTAL DATUM IS THE MASSACHUSETTS STATE PLANE COORDINATE SYSTEM, NAD 83.

PREPARED BY: DEPT. OF PLANNING & DEVELOPMENT

DATA SOURCES: TOWN OF GREENFIELD & MASSGIS, APRIL 2008

REVISED & REPRINTED BY




Precision Mapping, Geospatial Solutions

11 Pleasant Street, Littleton, NH 03561
800.322.4540 - www.cai-tech.com

LEGEND

LOT LINE	---	EASEMENT LINE	---
FORMER LOT LINE	---	MAP SHEET EDGE	---
LOT LINE / EDGE OF WATER	---	MAP LOT #	22
RIGHT OF WAY LINE	---	FORMER LOT #	(22)
PAPER STREET ROW	---	HOUSE STREET #	22
TOWN BOUNDARY	---	AREA (ACRES OF SQUARE FEET)	2.2 A or 22,222 SF
		TAX MAP SHEET #	002

SCALE: 1" = 80'

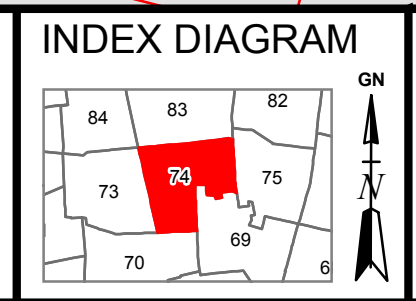



REVISD TO: JANUARY, 2019

PROPERTY MAPS

GREENFIELD

MASSACHUSETTS



MAP NO.

74