

THIS MAP IS FOR ASSESSMENT PURPOSES. IT IS NOT VALID FOR LEGAL DESCRIPTION OR CONVEYANCE.

THE HORIZONTAL DATUM IS THE MASSACHUSETTS STATE PLANE COORDINATE SYSTEM, NAD 83.

PREPARED BY: DEPT. OF PLANNING & DEVELOPMENT

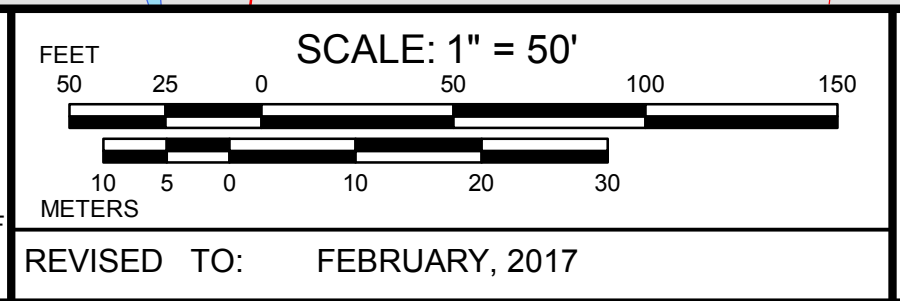
DATA SOURCES: TOWN OF GREENFIELD & MASSGIS, APRIL 2008

REVISED & REPRINTED BY

CAI Technologies
Precision Mapping, Geospatial Solutions

11 Pleasant Street, Littleton, NH 03561
800.322.4540 - www.cai-tech.com

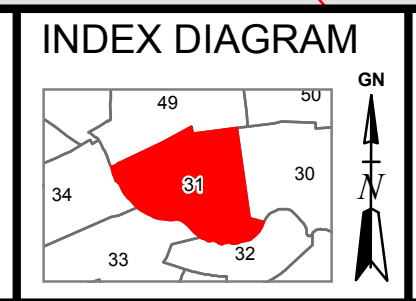

| LEGEND | |
|-----------------------------|--------------------|
| LOT LINE | ----- |
| FORMER LOT LINE | ----- |
| LOT LINE / EDGE OF WATER | ----- |
| RIGHT OF WAY LINE | ----- |
| PAPER STREET ROW | ----- |
| TOWN BOUNDARY | ----- |
| EASEMENT LINE | ----- |
| MAP SHEET EDGE | ----- |
| MAP LOT # | 22 |
| FORMER LOT # | (22) |
| HOUSE STREET # | 22 |
| AREA (ACRES OF SQUARE FEET) | 2.2 A or 22,222 SF |
| TAX MAP SHEET # | 002 |



PROPERTY MAPS

GREENFIELD

MASSACHUSETTS



MAP NO.

31