

THIS MAP IS FOR ASSESSMENT PURPOSES. IT IS NOT VALID FOR LEGAL DESCRIPTION OR CONVEYANCE.

THE HORIZONTAL DATUM IS THE MASSACHUSETTS STATE PLANE COORDINATE SYSTEM, NAD 83.

PREPARED BY: DEPT. OF PLANNING & DEVELOPMENT

DATA SOURCES: TOWN OF GREENFIELD & MASSGIS, APRIL 2008

REVISED & REPRINTED BY




Precision Mapping, Geospatial Solutions

11 Pleasant Street, Littleton, NH 03561  
800.322.4540 - www.cai-tech.com

**LEGEND**

|                          |     |                             |                    |
|--------------------------|-----|-----------------------------|--------------------|
| LOT LINE                 | --- | EASEMENT LINE               | ---                |
| FORMER LOT LINE          | --- | MAP SHEET EDGE              | ---                |
| LOT LINE / EDGE OF WATER | --- | MAP LOT #                   | 22                 |
| RIGHT OF WAY LINE        | --- | FORMER LOT #                | (22)               |
| PAPER STREET ROW         | --- | HOUSE STREET #              | 22                 |
| TOWN BOUNDARY            | --- | AREA (ACRES OF SQUARE FEET) | 2.2 A or 22,222 SF |
|                          |     | TAX MAP SHEET #             | 002                |

SCALE: 1" = 80'

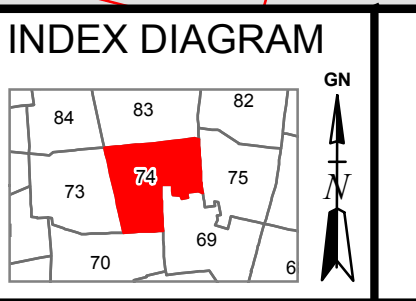



REVISD TO: FEBRUARY, 2017

PROPERTY MAPS

# GREENFIELD

MASSACHUSETTS



MAP NO.

# 74