



THIS MAP IS FOR ASSESSMENT PURPOSES. IT IS NOT VALID FOR LEGAL DESCRIPTION OR CONVEYANCE.

THE HORIZONTAL DATUM IS THE MASSACHUSETTS STATE PLANE COORDINATE SYSTEM, NAD 83.

PREPARED BY: DEPT. OF PLANNING & DEVELOPMENT

DATA SOURCES: TOWN OF GREENFIELD & MASSGIS, APRIL 2008

REVISED & REPRINTED BY




Precision Mapping, Geospatial Solutions

11 Pleasant Street, Littleton, NH 03561  
800.322.4540 - www.cai-tech.com

**LEGEND**

--- LOT LINE	--- EASEMENT LINE
--- FORMER LOT LINE	--- MAP SHEET EDGE
--- LOT LINE / EDGE OF WATER	--- MAP LOT #
--- RIGHT OF WAY LINE	--- FORMER LOT #
--- PAPER STREET ROW	--- HOUSE STREET #
--- TOWN BOUNDARY	--- AREA (ACRES OF SQUARE FEET)
	2.2 A or 22,222 SF
	002

SCALE: 1" = 80'




FEET: 0 40 80 160 240  
METERS: 0 20 40 60

REVISED TO: FEBRUARY, 2017

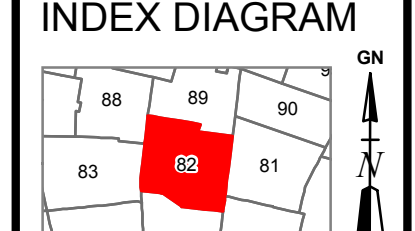
PROPERTY MAPS

# GREENFIELD

MASSACHUSETTS



INDEX DIAGRAM



MAP NO.

# 82