

THIS MAP IS FOR ASSESSMENT PURPOSES. IT IS NOT VALID FOR LEGAL DESCRIPTION OR CONVEYANCE.

THE HORIZONTAL DATUM IS THE MASSACHUSETTS STATE PLANE COORDINATE SYSTEM, NAD 83.

PREPARED BY: DEPT. OF PLANNING & DEVELOPMENT

DATA SOURCES: TOWN OF GREENFIELD & MASSGIS, APRIL 2008

REVISED & REPRINTED BY



Precision Mapping, Geospatial Solutions

11 Pleasant Street, Littleton, NH 03561
800.322.4540 - www.cai-tech.com


LEGEND

LOT LINE
FORMER LOT LINE
LOT LINE / EDGE OF WATER
RIGHT OF WAY LINE
PAPER STREET ROW
TOWN BOUNDARY

EASEMENT LINE
MAP SHEET EDGE
MAP LOT #
FORMER LOT #
HOUSE STREET #
AREA (ACRES OF SQUARE FEET)
TAX MAP SHEET #

2.2 A or 22,222 SF
002

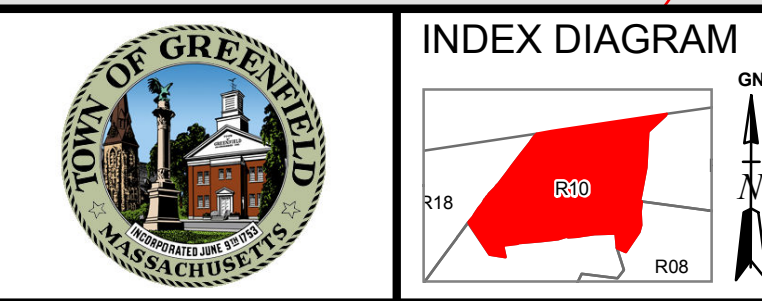
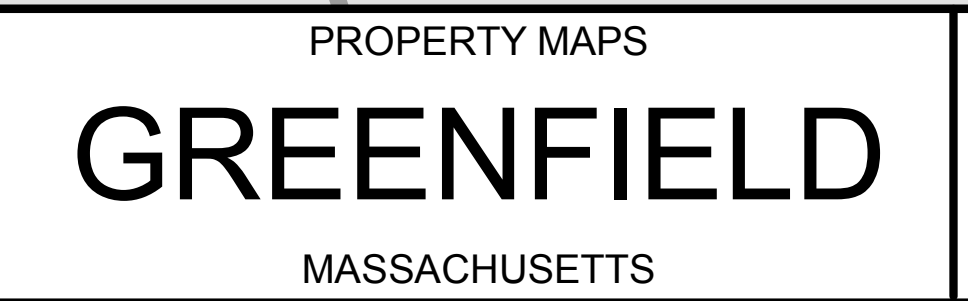
SCALE: 1" = 200'



FEET: 200 100 0 200 400 600
METERS: 50 25 0 50 100 150

REVISED TO: JANUARY, 2019

PROPERTY MAPS
GREENFIELD
MASSACHUSETTS



MAP NO.
R10